

Instrument #: 2025-0098  
 01/14/2025 02:27:41 PM Total Pages: 1  
 ZSC SECTION CORNER CERTIFICATE  
 Recording Fee: \$7.00 Transfer Tax: \$0  
 Sheri L. Jones, Recorder, Jones County Iowa



Prepared by Wm. Burger Land Surveyor 510 3rd Street West Court, Worthington, Iowa 52078 Phone 563 - 855 2028

### UNITED STATES PUBLIC LAND SURVEY CORNER CERTIFICATE

Land Survey Monuments situated in Section 25, Township 86N, Range 4W, of the Fifth Principal Meridian, Jones County, Iowa. Previously recorded in N. A in the Office of the County Recorder

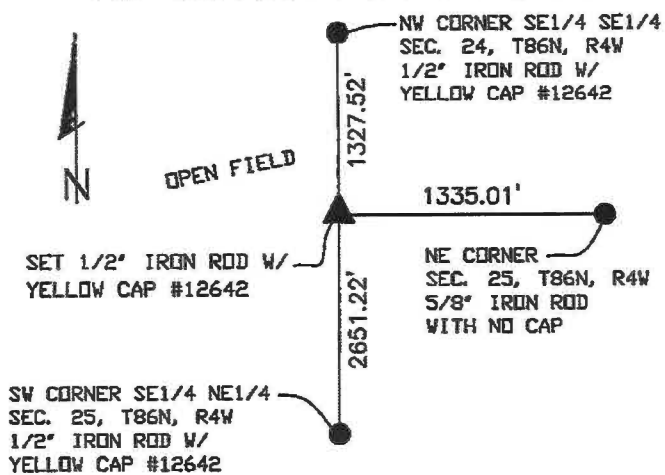
Monument Description and Remarks: (No Corner Certificates found at the County Recorder's Office)

NW CORNER NE1/4 NE1/4 - SET 1/2" IRON ROD WITH YELLOW CAP #12642 - SET ON LINE AND MIDWAY BETWEEN THE N1/4 CORNER AND THE NE CORNER

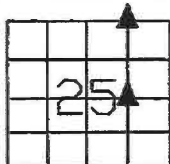
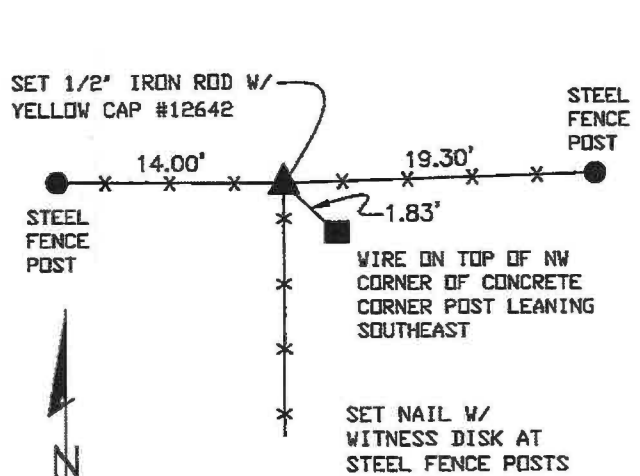
SW CORNER SE1/4 NE1/4 - SET 1/2" IRON ROD WITH YELLOW CAP #12642 - USED EXISTING FENCE LINE EVIDENCE AND SET AT THE CORNER POST

### PLAN VIEW

NW CORNER NE1/4 NE1/4




SW CORNER SE1/4 NE1/4



SEC. 25 TWP. 86N RANGE 4W

#### CORNERS TO BE INDEXED

NW CORNER NE1/4 NE1/4	25	86N	4W
SW CORNER SE1/4 NE1/4	25	86N	4W



I hereby certify that this land surveying document was prepared and related survey work was performed by me or under my direct personal supervision and that I am a duly licensed Land Surveyor under the laws of the State of Iowa.

*William H. Burger* 1/14/25  
 William H. Burger Date

License number 12642

My license renewal date is December 31, 2026

Pages or Sheets covered by this seal: Sheet 1 of 1